









Woodland & Countryside Management Ltd.
 TEL: Office: 01380831162 Mobile: 07873253425
 Email: steve@woodlandcountrysidemanagement.com

Land to the east of the A48 and Land to the south west of Tycroes - DNS Ref.No. 3227364

SCALE : 1 : 2500 @ A3	DATE : 28-Apr-20	
PLAN TITLE: TREE SHADOW (CENTRAL) PLAN REF: WCM/SSR/S/HH/T/TS/C/1		





Map data shown may contain Ordnance Survey © products supplied by Pear Technology Services Ltd; Email: info@peartechtechnology.co.uk © Crown Copyright and database rights from date shown above Ordnance Survey © licence number 100023148

LEGEND

		
Category 'A'	Category 'B'	Category 'C'
		
		

0 120m

LEGEND

	FENCE		BOUNDARY
	CUT_HEDGE		MATURE_HEDGE