

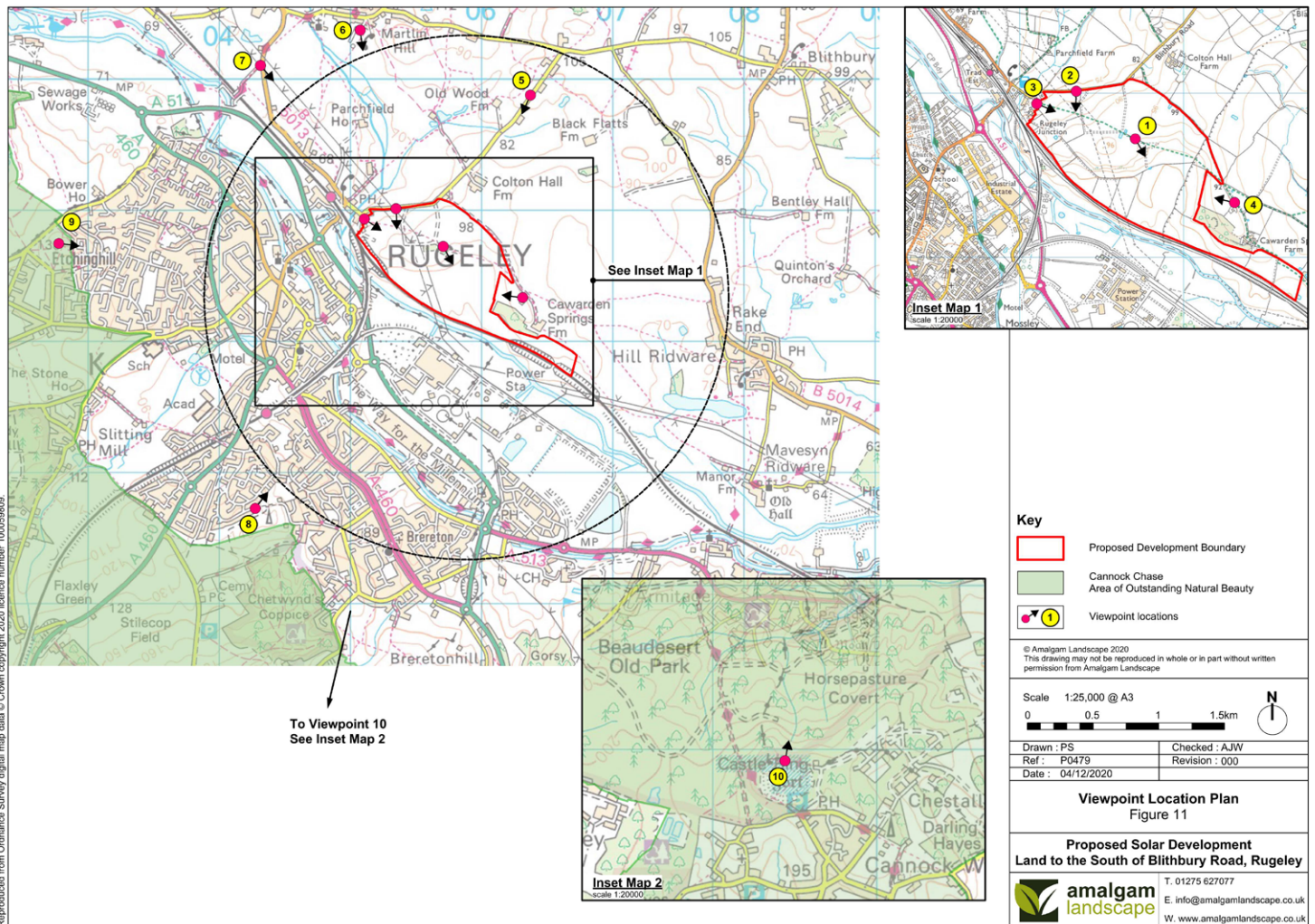
SPRING

ENABLING CLEAN GROWTH

CAWARDEN SOLAR FARM WHAT YOU WILL SEE

An important piece of work that informs our planning proposal is the Landscape and Visual Impact Assessment (LVIA). Working with the planning team at Lichfield District Council, we identify the properties and the areas that are to be considered by the LVIA. Our Landscape Architect then assesses the impact our project may have.

Below is a plan that shows the properties and the areas that are to be assessed within the LVIA and following are a selection of pictures taken from the selected sites which include visualisations with the proposed solar panels superimposed.



- VP1** View from centre of proposed site looking South East
- VP2** View from Blithbury road looking South
- VP3** View from public right of way looking West
- VP4** View from public right of way looking West

- VP5** Second view from Blithbury road looking South
- VP6** View from public right of way at edge of Colton Conservation Area
- VP7** View from junction of Colton Road and Staffordshire Way recreational route
- VP9** View from Etching Hill open access area, in Cannock Chase Area of Outstanding Natural Beauty (AONB)

[Click here to tell us your views](#)

VP1 View from centre of proposed site looking South East

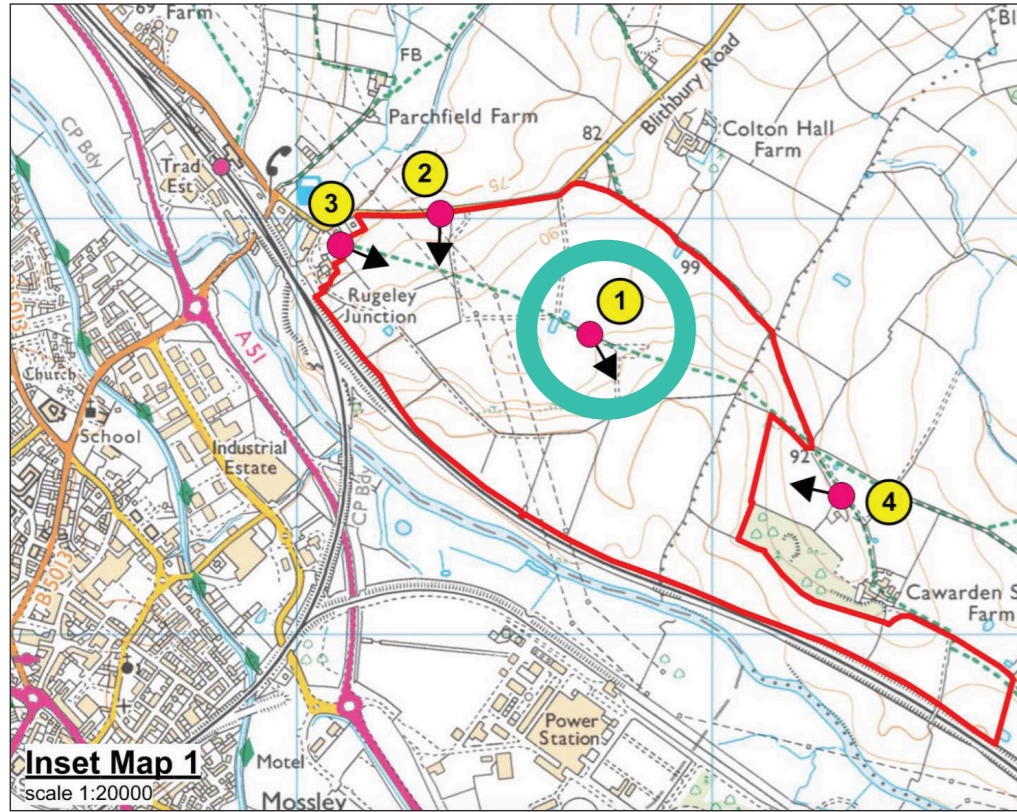


Figure 1A
VP1- View from centre of proposed site looking South East.

OS grid reference:	E 450305 N 216200	Horizontal field of view:	53.0° (generic projection)	Camera:	Nikon D610	Date:	01/10/2020	Land to the South of Blithbury Road, Rugeley
Viewpoint altitude:	82m	Paper size:	A4 x 297mm	Lens:	Nikon AF-S Nikkor 50mm f/1.8g	Drawn by:	PS	amalgam landscape
Direction of view:	South-east	Weather and lighting conditions:	Partial Cloud and Good	Camera height:	1.5m	Rev:		100% Engagement
Distance to nearest fence line:	0m	View flat at comfortable arms length:		Date and time of photo:	10/11/2020 3:21pm	Engagement:	100%	




Figure 1B
VP1- View from centre of proposed site looking South East with solar farm and soft screening superimposed, year 1.

OS grid reference:	E 450305 N 216200	Horizontal field of view:	53.0° (generic projection)	Camera:	Nikon D610	Date:	01/10/2020	Land to the South of Blithbury Road, Rugeley
Viewpoint altitude:	82m	Paper size:	A4 x 297mm	Lens:	Nikon AF-S Nikkor 50mm f/1.8g	Drawn by:	PS	amalgam landscape
Direction of view:	South-east	Weather and lighting conditions:	Partial Cloud and Good	Camera height:	1.5m	Rev:		100% Engagement
Distance to nearest fence line:	0m	View flat at comfortable arms length:		Date and time of photo:	10/11/2020 3:21pm	Engagement:	100%	



Figure 1C
VP1- View from centre of proposed site looking South East with solar farm superimposed assuming 10 years growth of soft screening.

OS grid reference:	E 450305 N 216200	Horizontal field of view:	53.0° (generic projection)	Camera:	Nikon D610	Date:	01/10/2020	Land to the South of Blithbury Road, Rugeley
Viewpoint altitude:	82m	Paper size:	A4 x 297mm	Lens:	Nikon AF-S Nikkor 50mm f/1.8g	Drawn by:	PS	amalgam landscape
Direction of view:	South-east	Weather and lighting conditions:	Partial Cloud and Good	Camera height:	1.5m	Rev:		100% Engagement
Distance to nearest fence line:	0m	View flat at comfortable arms length:		Date and time of photo:	10/11/2020 3:21pm	Engagement:	100%	

VP2 View from Blithbury road looking South

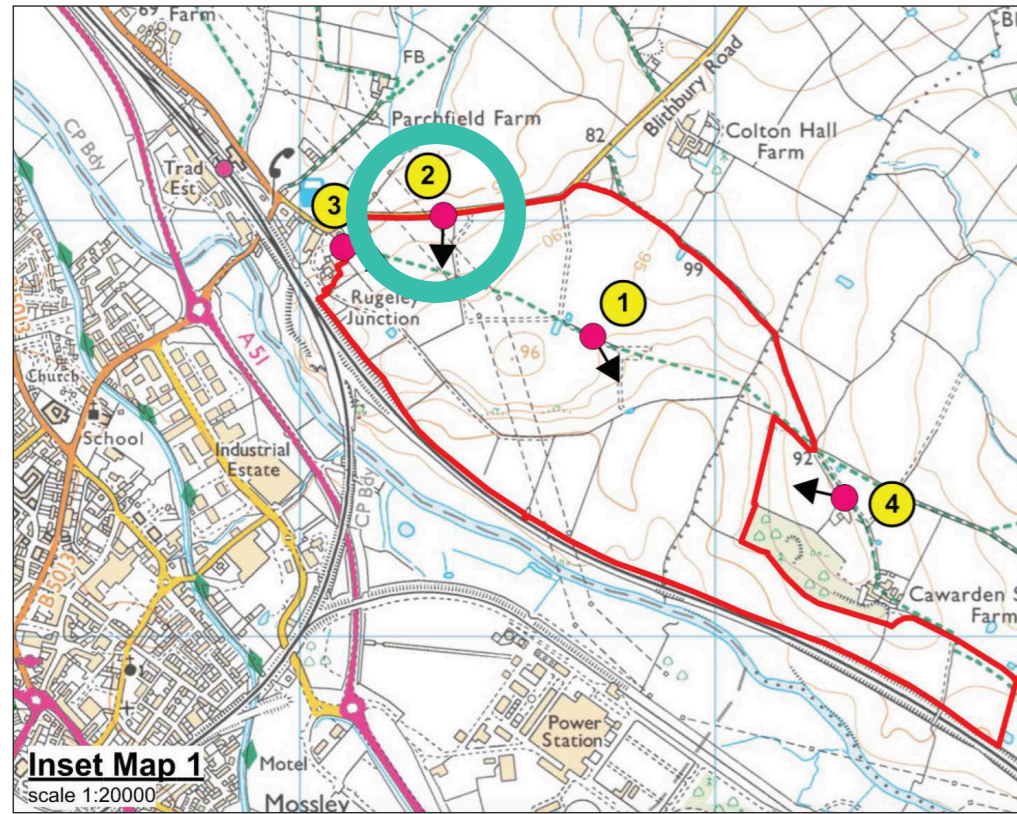


Figure 2A
VP2 - View from Blithbury road looking South.

OS grid reference:	E 405345 N 319025	Horizontal field of view:	53.9° (stereographic)	Camera:	Nikon D810	Date:	01/10/2020	Land to the South of Blithbury Road, Rugeley
Viewpoint altitude:	77m	Image size:	841 x 287mm	Lens:	Nikon AF-S Nikkor 50mm f/1.8g	Drawn by:	FB	amalgam landscape
Direction of view:	South	Weather and lighting conditions:	Partial Cloud and Good	Camera height:	1.5m	Rev:		
Distance to nearest fence:	80m	View flat at comfortable arms length:		Date and time of photo:	10/11/2020 3.36pm	Enlargement:	150%	



Figure 2B
VP2 - View from Blithbury road looking South with solar farm and soft screening superimposed, year 1.

OS grid reference:	E 405345 N 319025	Horizontal field of view:	53.9° (stereographic)	Camera:	Nikon D810	Date:	01/10/2020	Land to the South of Blithbury Road, Rugeley
Viewpoint altitude:	77m	Image size:	841 x 287mm	Lens:	Nikon AF-S Nikkor 50mm f/1.8g	Drawn by:	FB	amalgam landscape
Direction of view:	South	Weather and lighting conditions:	Partial Cloud and Good	Camera height:	1.5m	Rev:		
Distance to nearest fence:	80m	View flat at comfortable arms length:		Date and time of photo:	10/11/2020 3.36pm	Enlargement:	150%	



Figure 2C
VP2 - View from Blithbury road looking South with solar farm superimposed assuming 10 years growth of soft screening.

OS grid reference:	E 405345 N 319025	Horizontal field of view:	53.9° (stereographic)	Camera:	Nikon D810	Date:	01/10/2020	Land to the South of Blithbury Road, Rugeley
Viewpoint altitude:	77m	Image size:	841 x 287mm	Lens:	Nikon AF-S Nikkor 50mm f/1.8g	Drawn by:	FB	amalgam landscape
Direction of view:	South	Weather and lighting conditions:	Partial Cloud and Good	Camera height:	1.5m	Rev:		
Distance to nearest fence:	80m	View flat at comfortable arms length:		Date and time of photo:	10/11/2020 3.36pm	Enlargement:	150%	

VP3 View from public right of way looking West

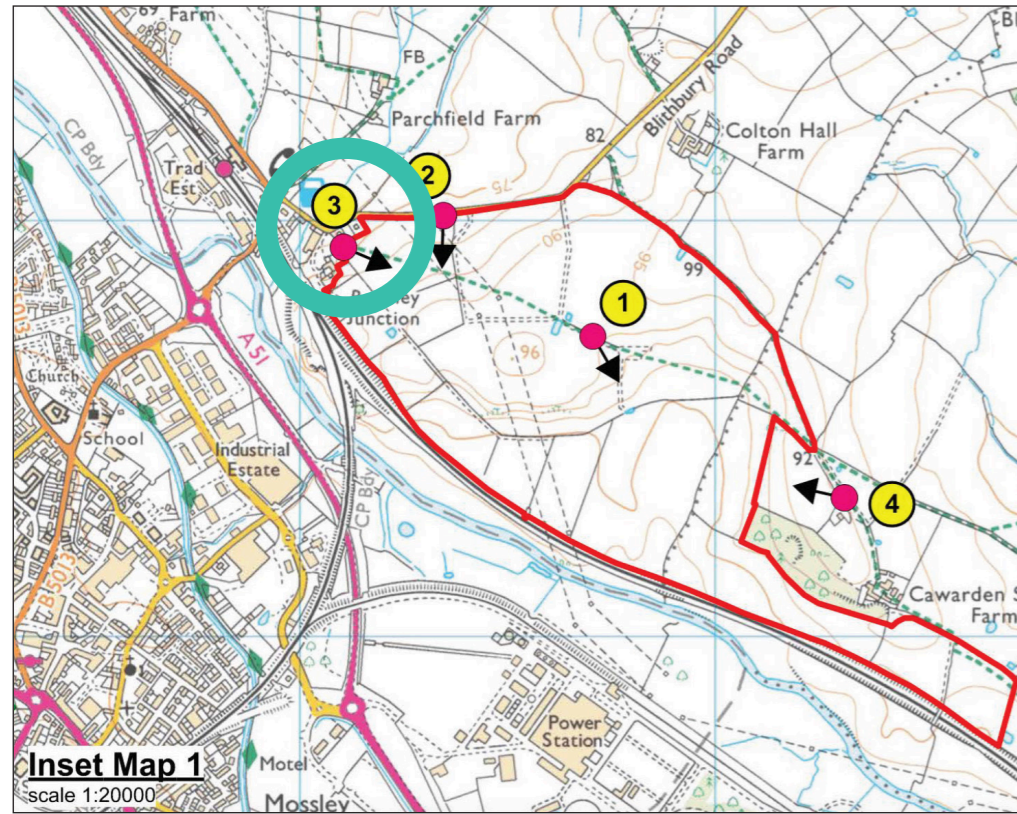


Figure 3A
VP3 - View from public right of way looking West.

OS grid reference: E 405104 N 318036	Horizontal field of view: 53.5° (spherical projection)	Camera: Nikon D810	Date: 01/10/2020	Land to the South of Bilberray Road, Rugeley
Viewpoint altitude: 75m	Paper size: 841 x 297mm	Lens: Nikon AF-S Nikkor 50mm F1.8g	Drawn by: PS	1: 02/10/2020
Direction of view: East	Weather and lighting conditions: Partial Cloud and Good	Camera height: 1.5m	Rev:	© amalgam landscape
Distance to nearest sensitive 97m	View flat at comfortable arms length	Date and time of photo: 10/10/2020 3:43pm	Engagement: 100%	www.amalgamlandscape.co.uk



Figure 3B
VP3 - View from public right of way looking West with solar farm and soft screening superimposed, year 1.

OS grid reference: E 405104 N 318036	Horizontal field of view: 53.5° (spherical projection)	Camera: Nikon D810	Date: 01/10/2020	Land to the South of Bilberray Road, Rugeley
Viewpoint altitude: 75m	Paper size: 841 x 297mm	Lens: Nikon AF-S Nikkor 50mm F1.8g	Drawn by: PS	1: 02/10/2020
Direction of view: East	Weather and lighting conditions: Partial Cloud and Good	Camera height: 1.5m	Rev:	© amalgam landscape
Distance to nearest sensitive 97m	View flat at comfortable arms length	Date and time of photo: 10/10/2020 3:43pm	Engagement: 100%	www.amalgamlandscape.co.uk



Figure 3C
VP3 - View from public right of way looking West with solar farm superimposed assuming 10 years growth of soft screening.

OS grid reference: E 405104 N 318036	Horizontal field of view: 53.5° (spherical projection)	Camera: Nikon D810	Date: 01/10/2020	Land to the South of Bilberray Road, Rugeley
Viewpoint altitude: 75m	Paper size: 841 x 297mm	Lens: Nikon AF-S Nikkor 50mm F1.8g	Drawn by: PS	1: 02/10/2020
Direction of view: East	Weather and lighting conditions: Partial Cloud and Good	Camera height: 1.5m	Rev:	© amalgam landscape
Distance to nearest sensitive 97m	View flat at comfortable arms length	Date and time of photo: 10/10/2020 3:43pm	Engagement: 100%	www.amalgamlandscape.co.uk

VP4 View from public right of way looking West


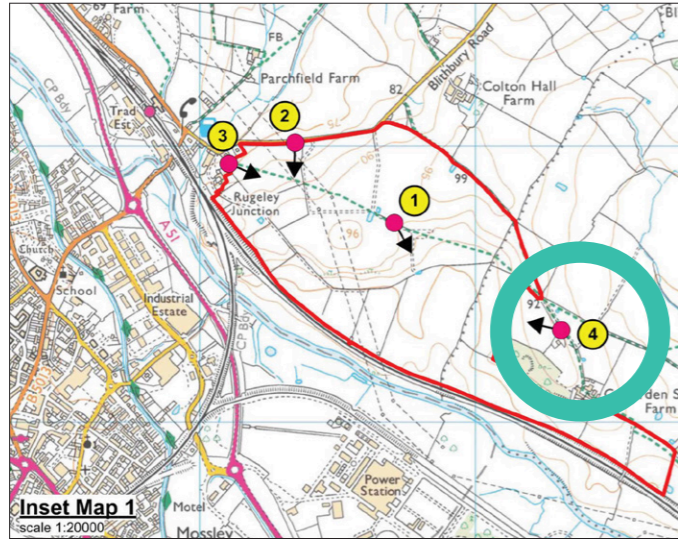


Figure 4A
VP4 - View from public right of way looking West - site not visible.

OS grid reference:	E 406208 N 318336	Horizontal field of view:	90° (cylindrical projection)	Camera:	Nikon D610	Date:	01/12/2020	Land to the South of Blithbury Road, Rugeley
Viewpoint altitude:	57m	Frame size:	841 x 297mm	Lens:	Nikon AF-S Nikkor 50mm f/1.8g	Drawn by:	PSB	amalgam landscape
Direction of view:	West	Weather and lighting conditions:	Partial Cloud and Good	Camera height:	1.5m	Rev:		
Distance to nearest fence/obst:	27m	View flat at comfortable arms length:		Date and time of photo:	10/11/2020 2:30pm	Engagement:	100%	

VP5 Second view from Blithbury road looking South

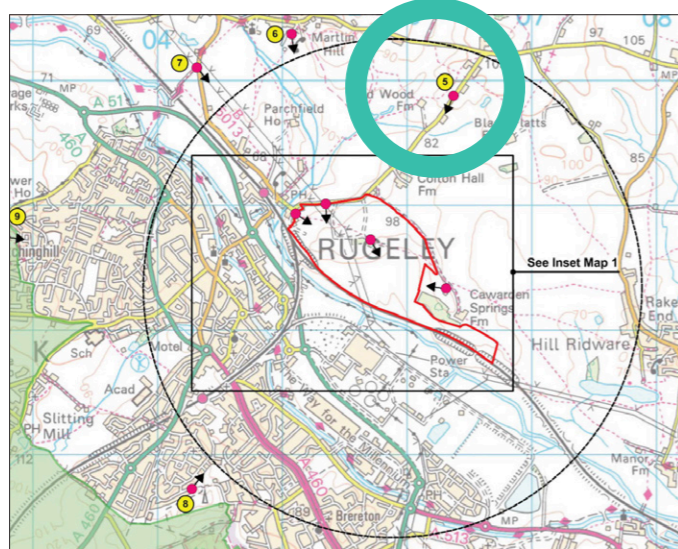


Figure 4B
VP5 - Second view from Blithbury road looking South - site not visible.

OS grid reference:	E 405267 N 318263	Horizontal field of view:	90° (cylindrical projection)	Camera:	Nikon D610	Date:	01/12/2020	Land to the South of Blithbury Road, Rugeley
Viewpoint altitude:	57m	Frame size:	841 x 297mm	Lens:	Nikon AF-S Nikkor 50mm f/1.8g	Drawn by:	PSB	amalgam landscape
Direction of view:	South	Weather and lighting conditions:	Partial Cloud and Good	Camera height:	1.5m	Rev:		
Distance to nearest fence/obst:	04m	View flat at comfortable arms length:		Date and time of photo:	10/11/2020 2:10pm	Engagement:	100%	

VP9 View fom Etching Hill open access area, in Cannock Chase Area of Outstanding Natural Beauty (AONB)

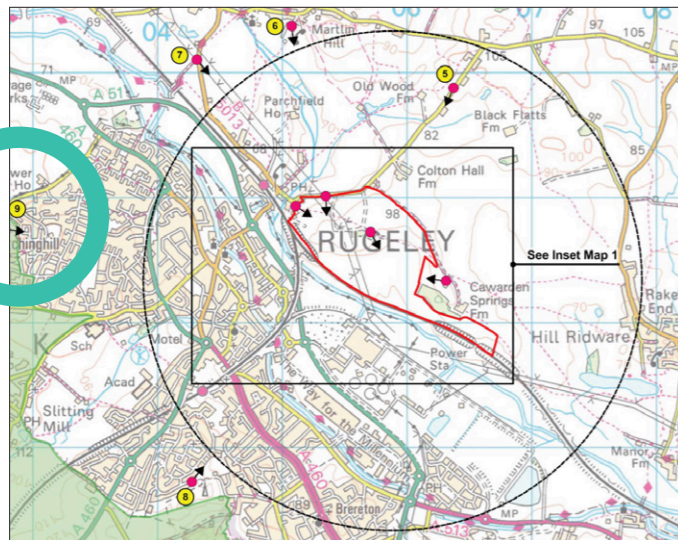


Figure 4C
VP9 - View fom Etching Hill open access area, in Cannock Chase Area of Outstanding Natural Beauty (AONB) - site not visible.

OS grid reference:	E 402775 N 318749	Horizontal field of view:	90° (cylindrical projection)	Camera:	Nikon D610	Date:	01/12/2020	Land to the South of Blithbury Road, Rugeley
Viewpoint altitude:	135m	Frame size:	841 x 297mm	Lens:	Nikon AF-S Nikkor 50mm f/1.8g	Drawn by:	PSB	amalgam landscape
Direction of view:	East	Weather and lighting conditions:	Partial Cloud and Good	Camera height:	1.5m	Rev:		
Distance to nearest fence/obst:	27m	View flat at comfortable arms length:		Date and time of photo:	10/11/2020 12:53pm	Engagement:	100%	

VP7 View from junction of Colton Road and Staffordshire Way recreational route

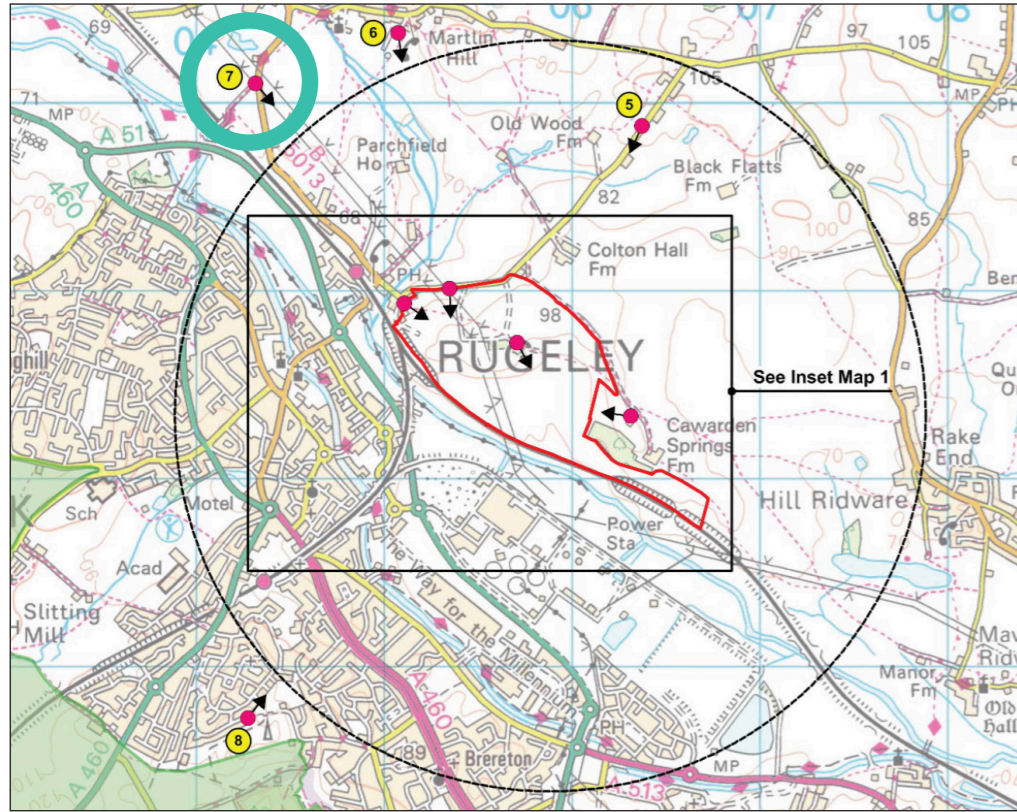


Figure 6A
VP7- View from junction of Colton Road and Staffordshire Way recreational route.

OS grid reference:	E 404221 N 520117	Horizontal field of view:	53.5° (spherical projection)	Camera:	Nikon D910	Date:	01/10/2020	Land to the South of Bithbury Road, Rugeley
Viewpoint altitude:	72m	Paper size:	841 x 297mm	Lens:	Nikon AF-S Nikkor 50mm f/1.8g	Drawn by:	JFS	amalgam landscape
Direction of view:	South-east	Weather and lighting conditions:	Partial Cloud and Good	Camera height:	1.5m	Rev:	1	amalgam landscape
Distance to nearest fence line:	1.47m	View fill at comfortable area length:		Date and time of photo:	10/11/2020 1:36pm	Engagement:	150%	amalgam landscape



Figure 6B
VP7- View from junction of Colton Road and Staffordshire Way recreational route with solar farm and soft screening superimposed, year 1.

OS grid reference:	E 404221 N 520117	Horizontal field of view:	53.5° (spherical projection)	Camera:	Nikon D910	Date:	01/10/2020	Land to the South of Bithbury Road, Rugeley
Viewpoint altitude:	72m	Paper size:	841 x 297mm	Lens:	Nikon AF-S Nikkor 50mm f/1.8g	Drawn by:	JFS	amalgam landscape
Direction of view:	South-east	Weather and lighting conditions:	Partial Cloud and Good	Camera height:	1.5m	Rev:	1	amalgam landscape
Distance to nearest fence line:	1.47m	View fill at comfortable area length:		Date and time of photo:	10/11/2020 1:36pm	Engagement:	150%	amalgam landscape