

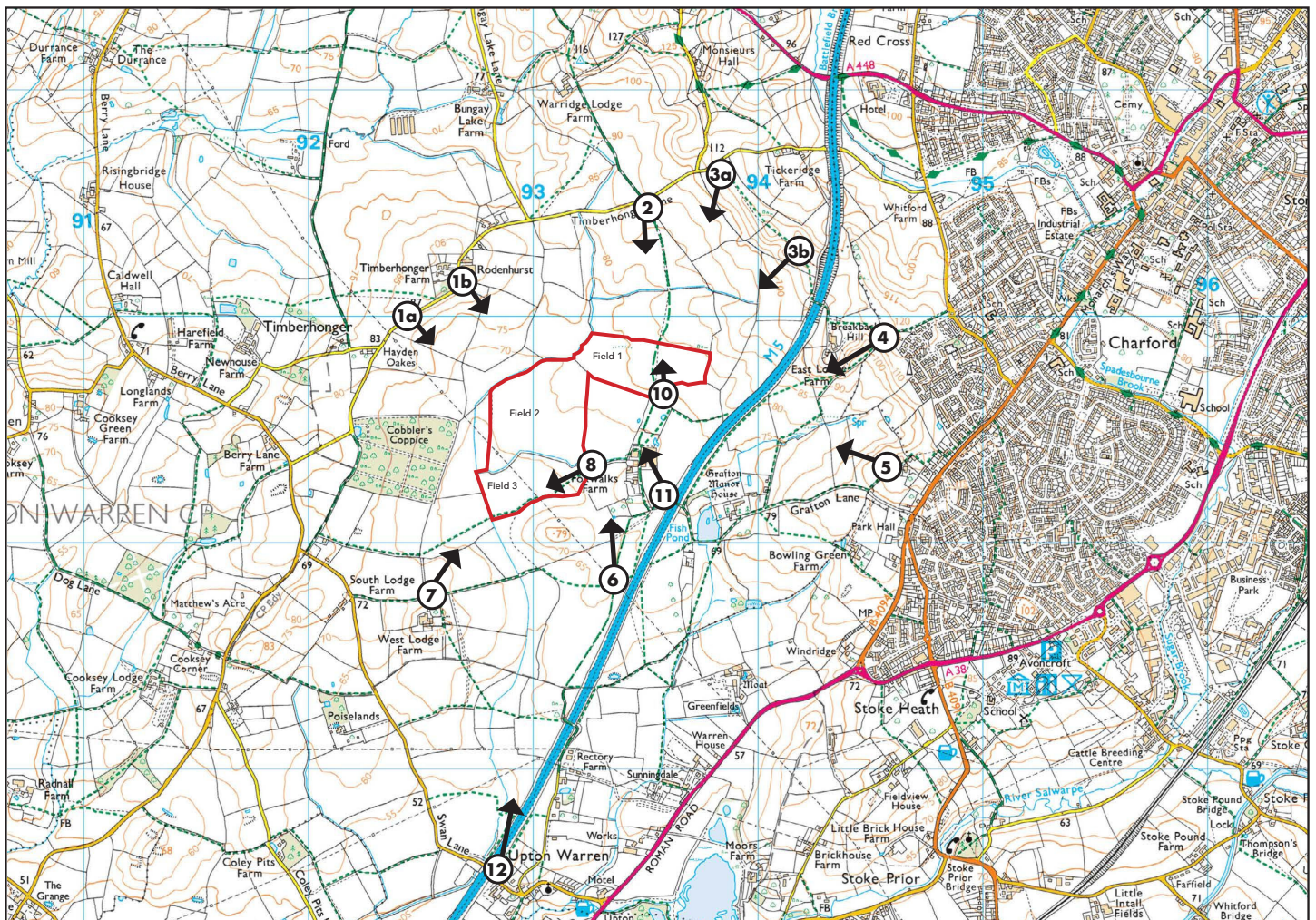
SPRING

ENABLING CLEAN GROWTH

FOXWALKS FARM WHAT YOU WILL SEE

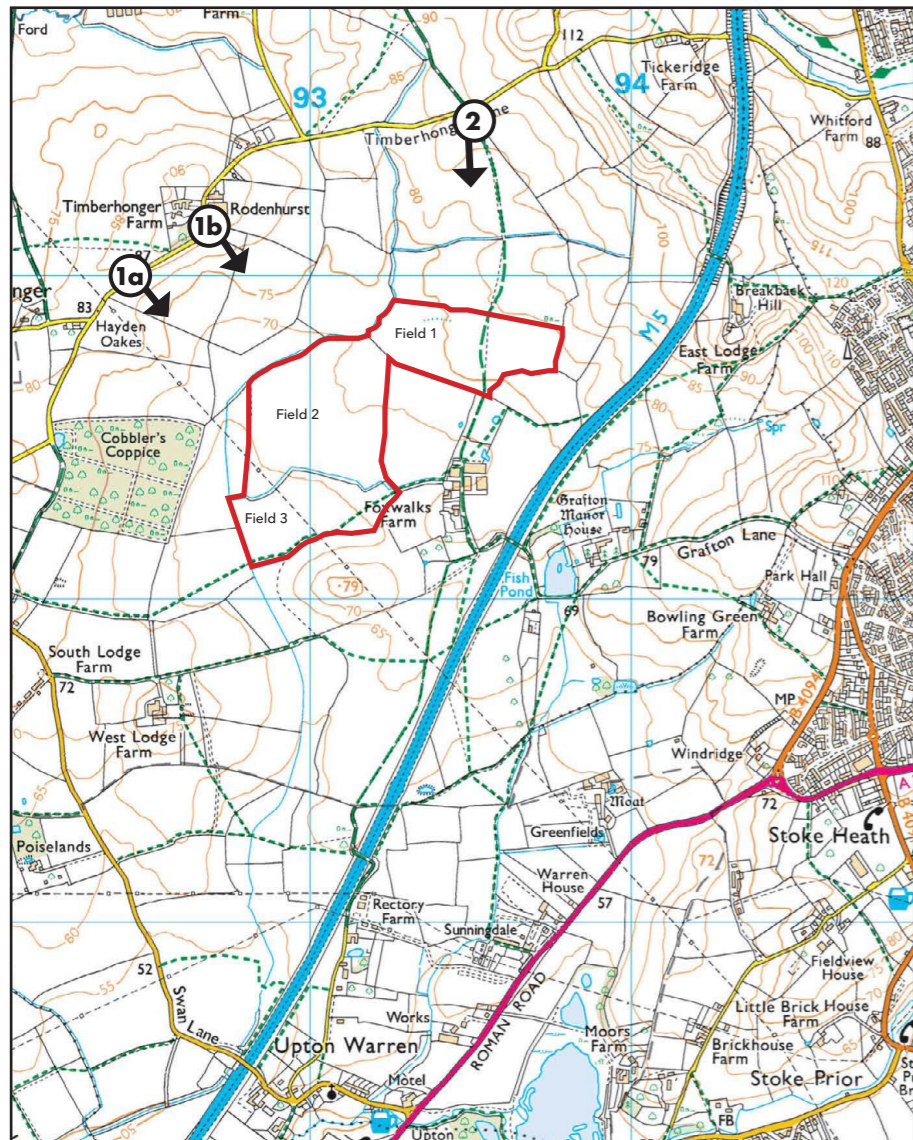
An important piece of work that informs our planning proposal is the Landscape and Visual Impact Assessment (LVIA). Working with the landscape officers at Worcestershire Council, we identify the properties and the areas that are to be considered by the LVIA. Our landscape Architect then assesses the impact our project may have.

Below is a plan that shows the properties and the areas that are to be assessed within the LVIA and following are a selection of pictures taken from the selected sites depicting views towards our proposed solar farm.



- | | | | |
|-------------|---|-------------|--|
| VP1a | View from Timberhonger Lane looking east. | VP5 | View from Bridleway 582 (B) north east of Grafton Lane looking west. |
| VP1b | View from Timberhonger Lane alongside Rodenhurst looking east. | VP6 | View from Bridleway 563 (B) south of Foxwalk's Farm looking north. |
| VP2 | View from Bridleway 560 (B) near Timberhonger Lane looking south. | VP7 | View from Public Footpath 584 (C) alongside West Lodge Farm looking north. |
| VP3a | View from Public Footpath 604 (C) near Timberhonger Lane looking south. | VP8 | View from Public Footpath 632 (C) west of Foxwalk's Farm looking west. |
| VP3b | View from from Public Footpath 604 (C) further east, approaching Breakback Hill looking south west. | VP10 | View from Bridleway 560 (B) north of Foxwalk's Farm looking north. |
| VP4 | View from Public footpath 573 (C) on Breakback Hill, looking west. | VP11 | View from Bridleway 596 (B) at the M5 bridge crossing. |
| | | VP12 | View from the road bridge west of Upton Warren looking north. |

[Click here to tell us your views](#)



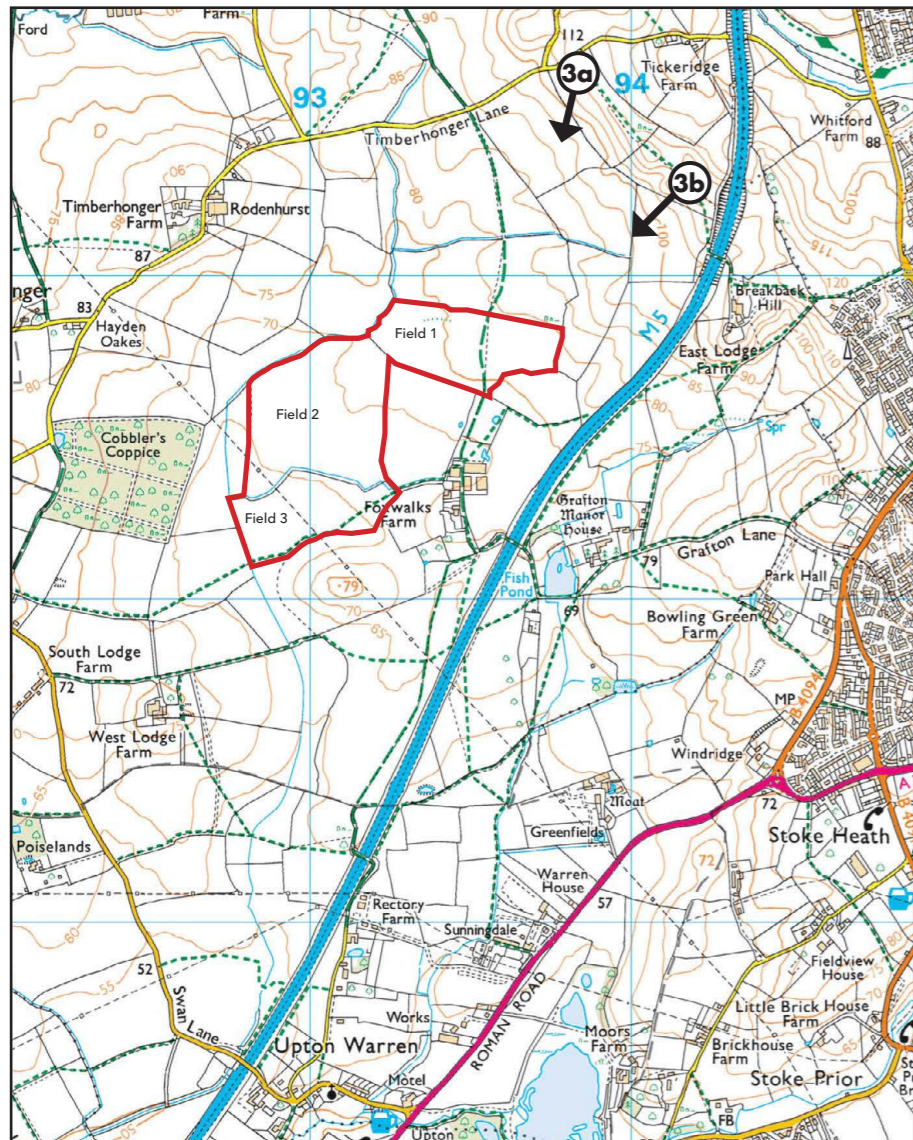
VP1a - View from Timberhonger Lane looking east.



VP1b - View from Timberhonger Lane alongside Rodenhurst looking east.



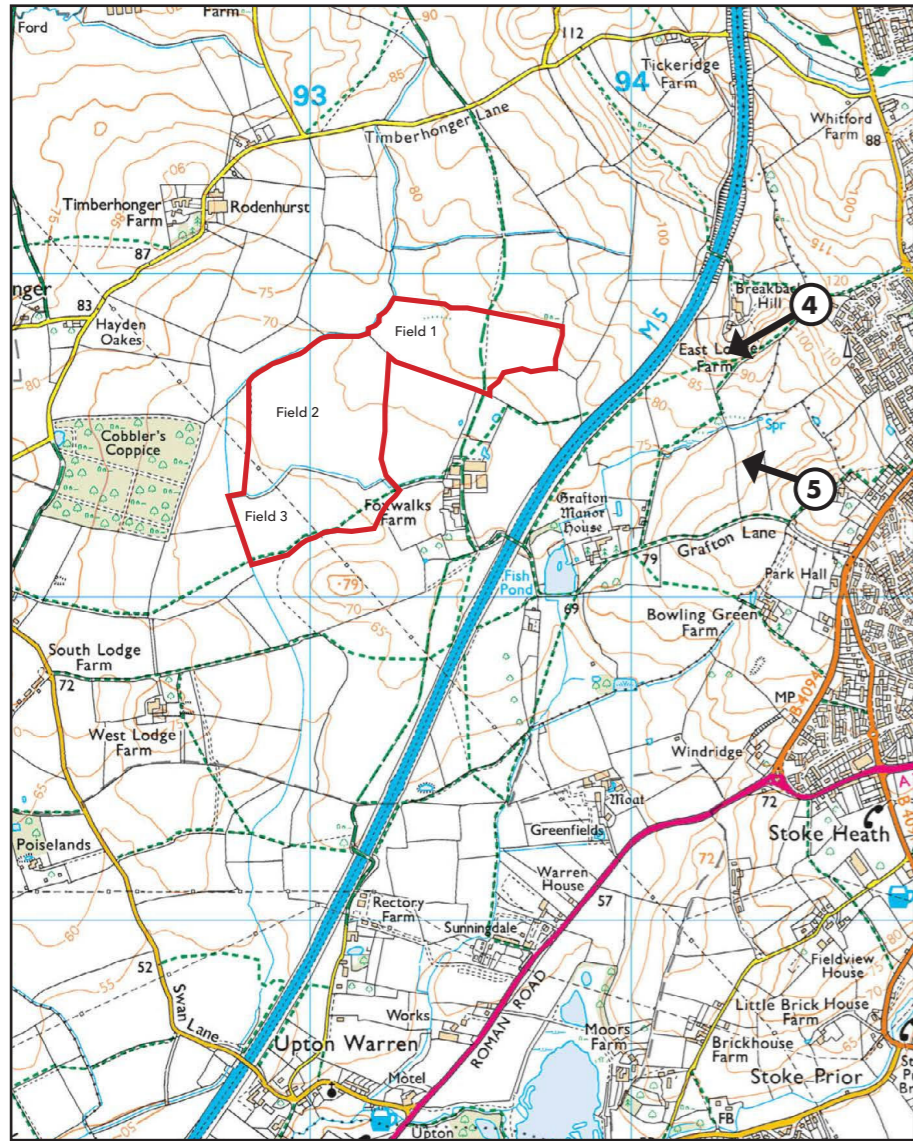
VP2 - View from Bridleway 560 (B) near Timberhonger Lane looking south.



VP3a - View from Public Footpath 604 (C) near Timberhonger Lane looking south.



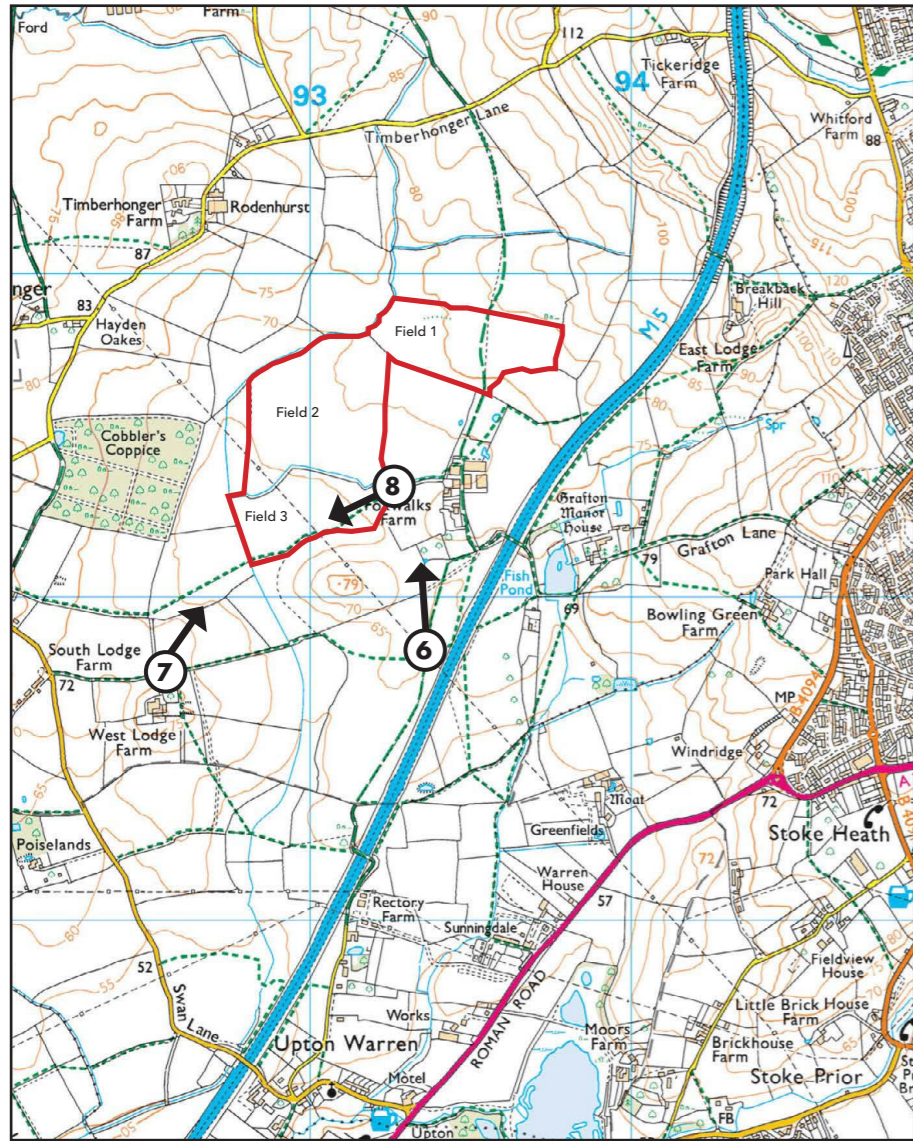
VP3b - View from from Public Footpath 604 (C) further east, approaching Breakback Hill looking south west.



VP4 - View from Public footpath 573 (C) on Breakback Hill, looking west.



VP5 - View from Bridleway 582 (B) north east of Grafton Lane looking west.



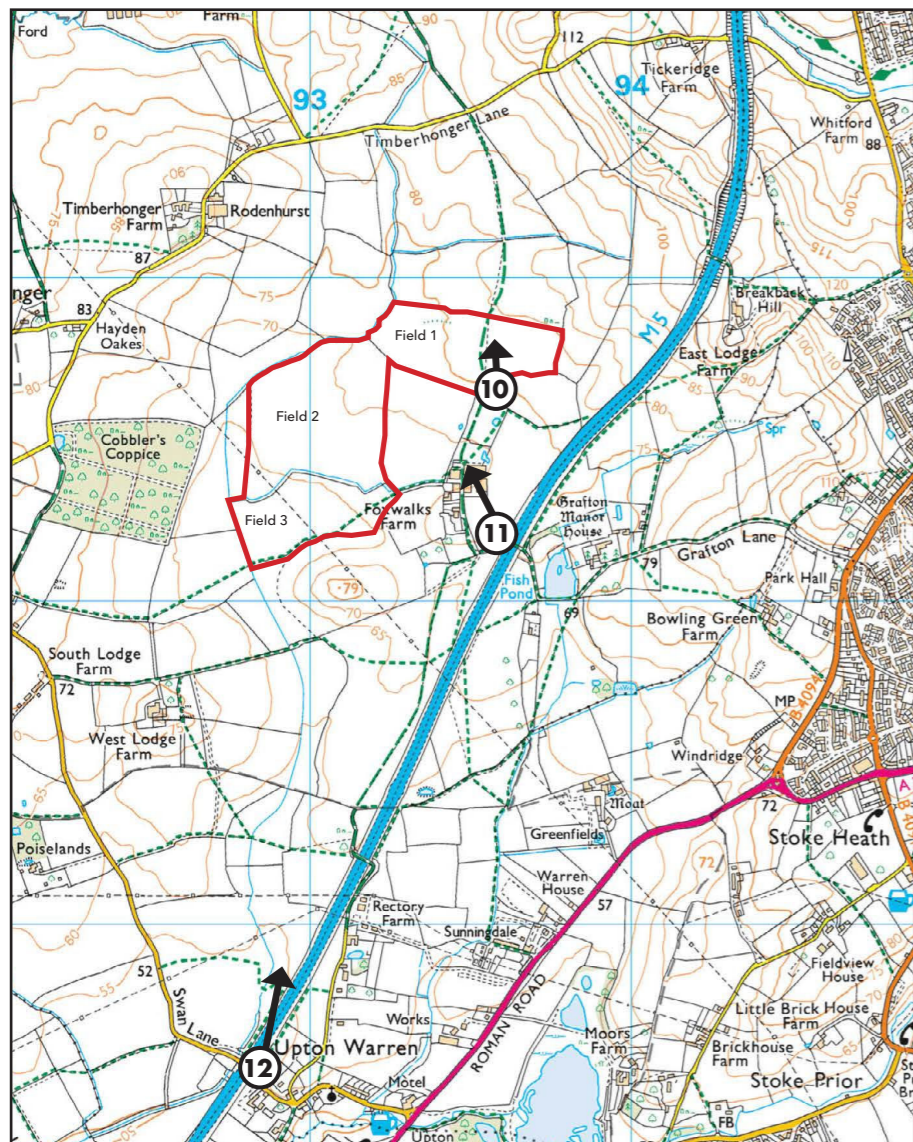
VP6 - View from Bridleway 563 (B) south of Foxwalk's Farm looking north.



VP7 - View from Public Footpath 584 (C) alongside West Lodge Farm looking north.



VP8 - View from Public Footpath 632 (C) west of Foxwalk's Farm looking west.



VP10 - View from Bridleway 560 (B) north of Foxwalk's Farm looking north.



VP11 - View from Bridleway 596 (B) at the M5 bridge crossing east of Foxwalk's Farm.



VP12 - View from the road bridge west of Upton Warren looking north.